

Use of new and underutilized vaccines in 2011, as of October 2012



World Health
Organization

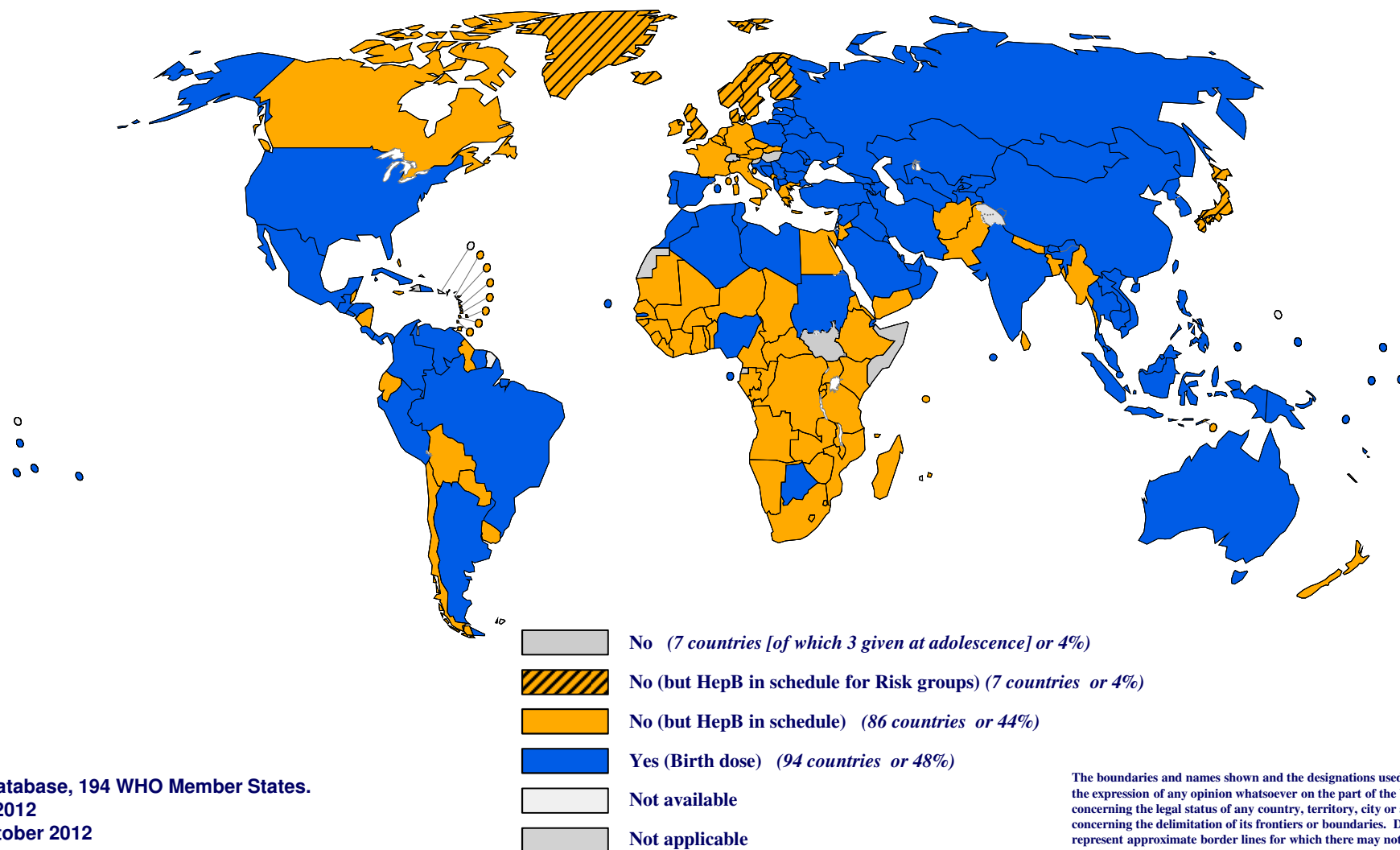
Summary Table on Number of Countries Having Introduced New and Underutilized Vaccines

	2000	2001	2002	2003	2004	2005	2006	2007	2008	2009	2010	2011
HepB*	107	121	137	148	154	159	165	171	178	179	179	180
HepB for adolescent only	4	4	4	4	4	4	4	4	3	3	3	3
Hib	62	73	84	88	92	100	108	115	136	160	169	177
Pneumo_Conj Universal routine schedule	0	1	2	2	3	5	13	20	27	43	53	72
MCV2	99	107	111	114	119	123	125	129	131	135	136	140
Rubella	100	103	107	110	118	119	123	126	127	130	130	130
Mumps	94	95	104	108	110	111	112	114	114	117	118	120
Varicella	0	1	1	2	5	7	9	11	13	14	16	18
HepA	0	0	2	2	3	4	5	7	9	10	11	11
YF**	17	17	22	26	31	31	31	31	32	33	33	33
JE	0	1	6	7	7	7	7	9	9	10	10	10
Rotavirus	0	0	0	0	0	0	9	13	18	23	28	31
HPV	0	0	0	0	0	0	2	8	18	28	35	43
Mening universal	0	0	5	7	10	14	17	18	21	22	29	29
IPV	25	26	30	33	36	39	40	42	51	53	60	63
* Excluding countries where the vaccine is for adolescents only												
** The denominator is the 48 countries and territories at risk. Does not include countries having introduced in High risk areas only												
When the date of introduction is unknown, the date taken is the year in which the country first reported to WHO												

Source: WHO/IVB database, 194 WHO Member States. Data as of October 2012

Date of slide: 01 October 2012

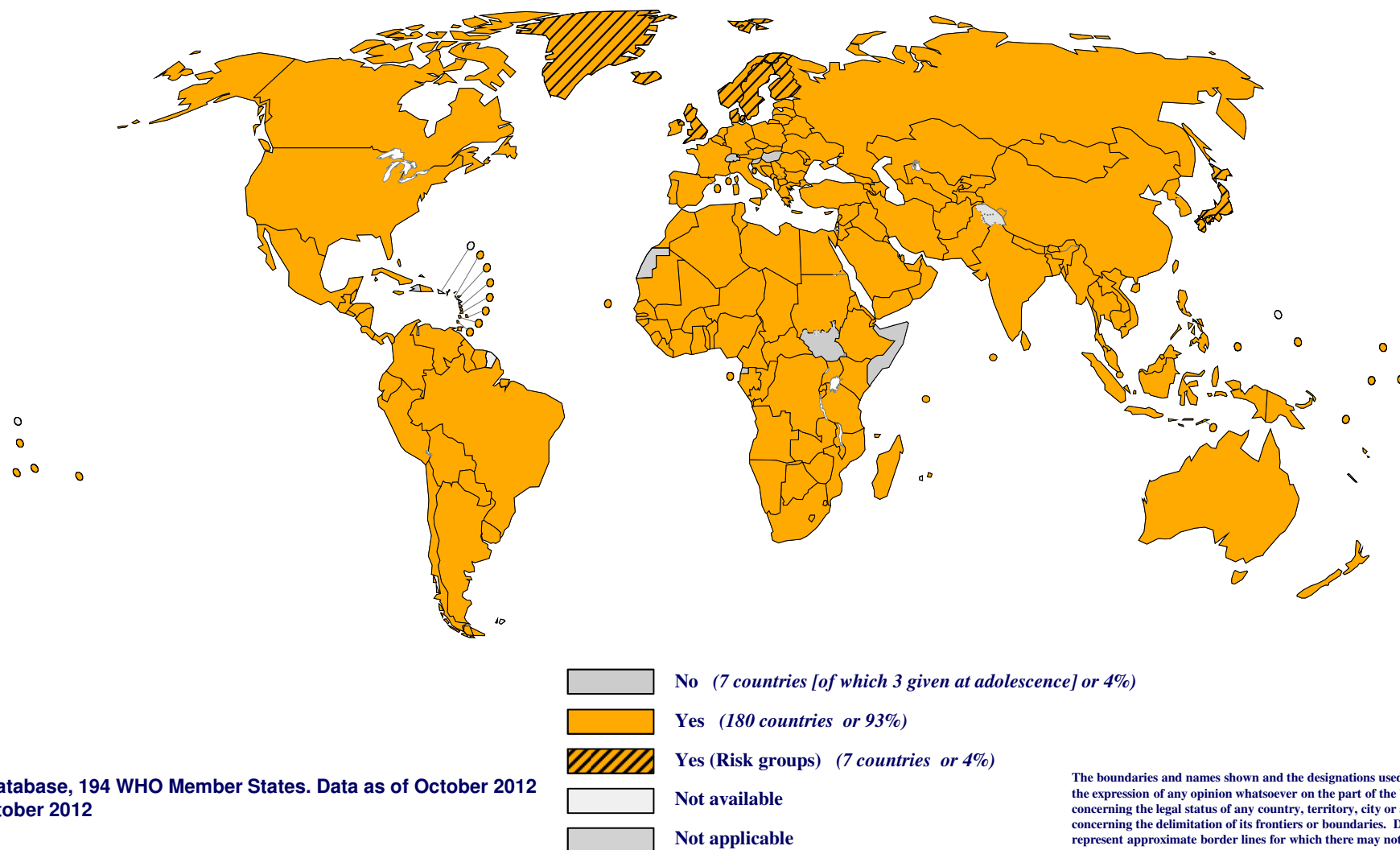
Countries Using HepB Birth Dose Vaccine in National Immunization Schedule, 2011



Source: WHO/IVB database, 194 WHO Member States.
Data as of October 2012
Date of slide: 01 October 2012

The boundaries and names shown and the designations used on this map do not imply the expression of any opinion whatsoever on the part of the World Health Organization concerning the legal status of any country, territory, city or area or of its authorities, or concerning the delimitation of its frontiers or boundaries. Dotted lines on maps represent approximate border lines for which there may not yet be full agreement. © WHO 2012. All rights reserved

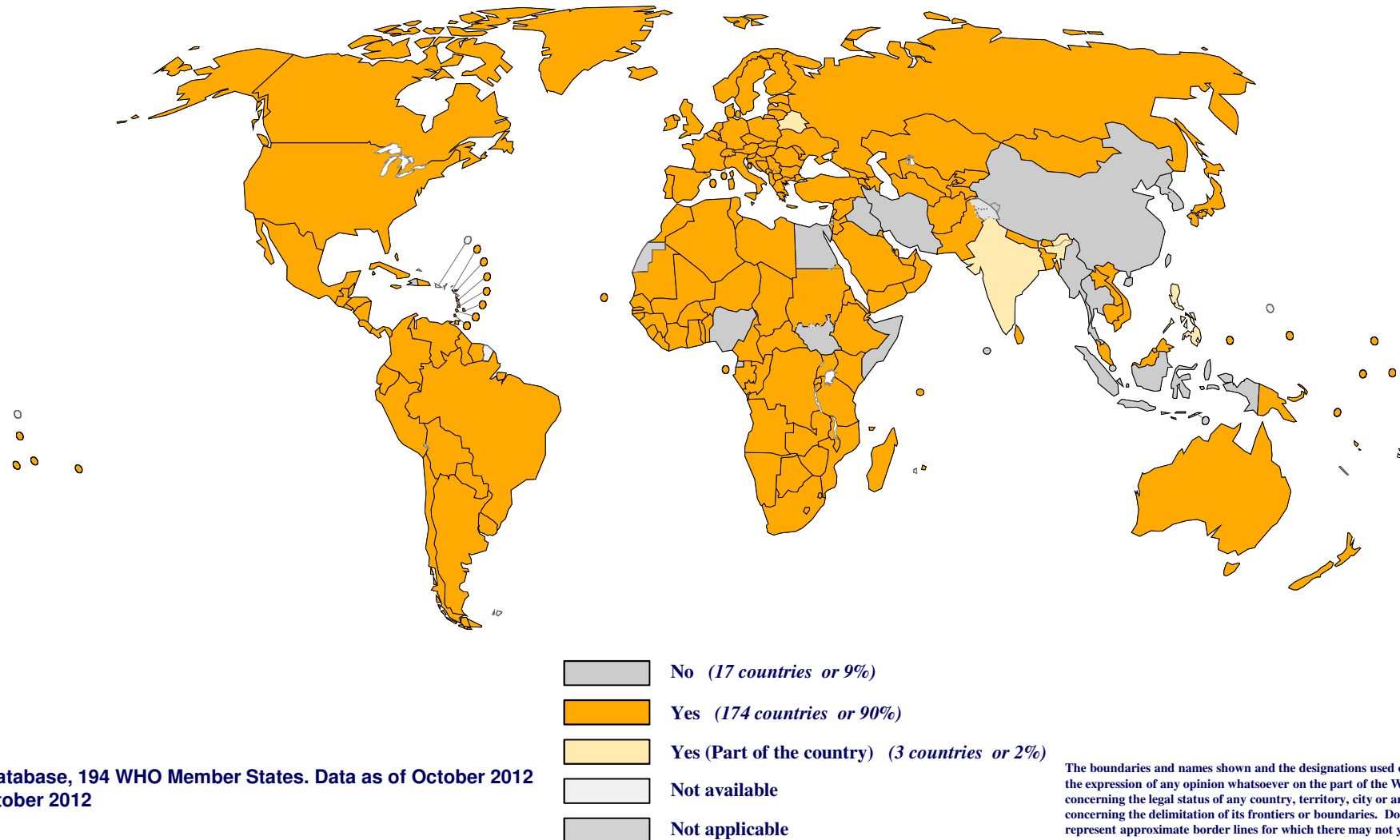
Countries Using HepB Vaccine in National Immunization Schedule, 2011



Source: WHO/IVB database, 194 WHO Member States. Data as of October 2012
Date of slide: 01 October 2012

The boundaries and names shown and the designations used on this map do not imply the expression of any opinion whatsoever on the part of the World Health Organization concerning the legal status of any country, territory, city or area or of its authorities, or concerning the delimitation of its frontiers or boundaries. Dotted lines on maps represent approximate border lines for which there may not yet be full agreement. © WHO 2012. All rights reserved

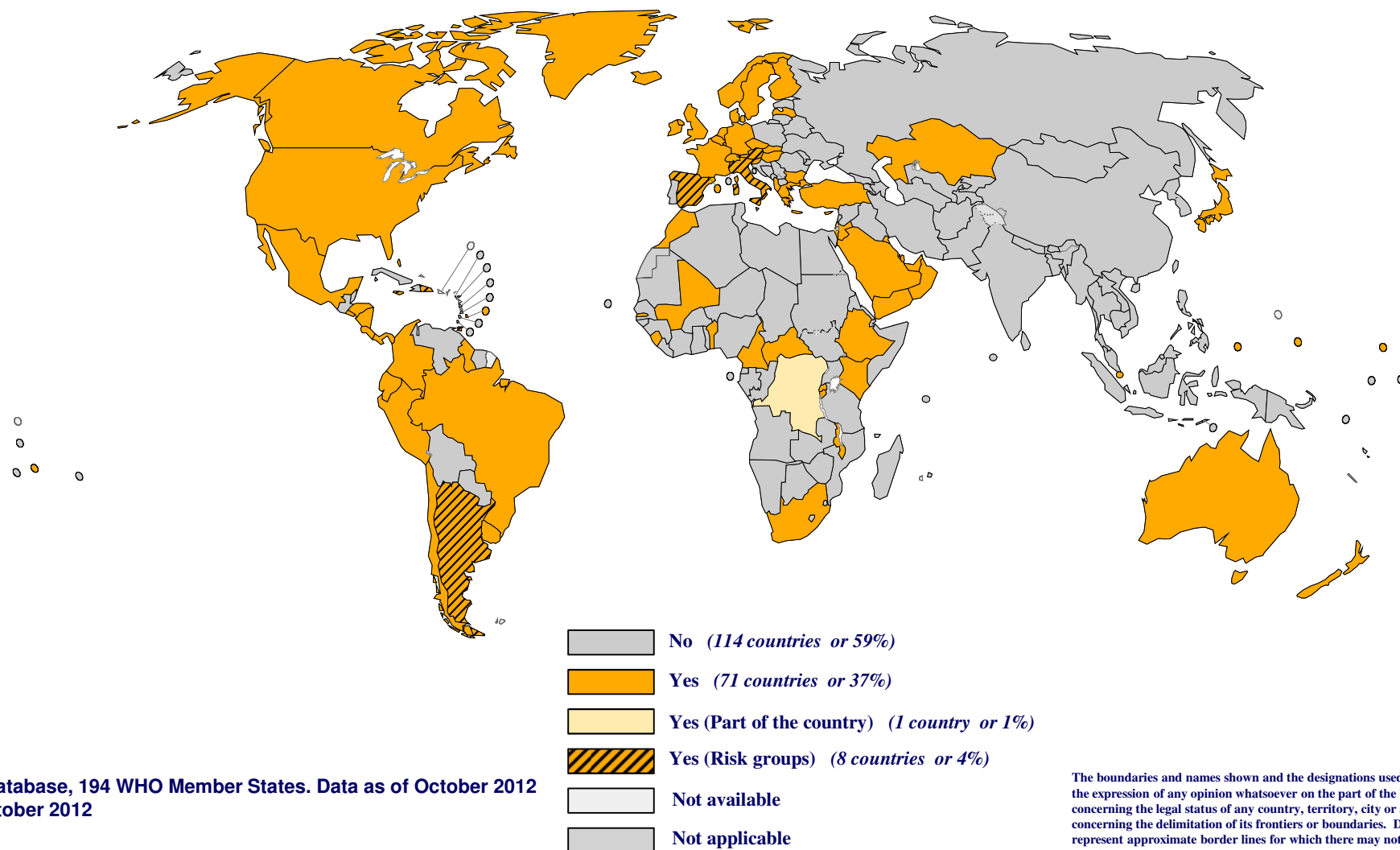
Countries Using Hib Vaccine in National Immunization Schedule, 2011



Source: WHO/IVB database, 194 WHO Member States. Data as of October 2012
Date of slide: 01 October 2012

The boundaries and names shown and the designations used on this map do not imply the expression of any opinion whatsoever on the part of the World Health Organization concerning the legal status of any country, territory, city or area or of its authorities, or concerning the delimitation of its frontiers or boundaries. Dotted lines on maps represent approximate border lines for which there may not yet be full agreement. © WHO 2012. All rights reserved

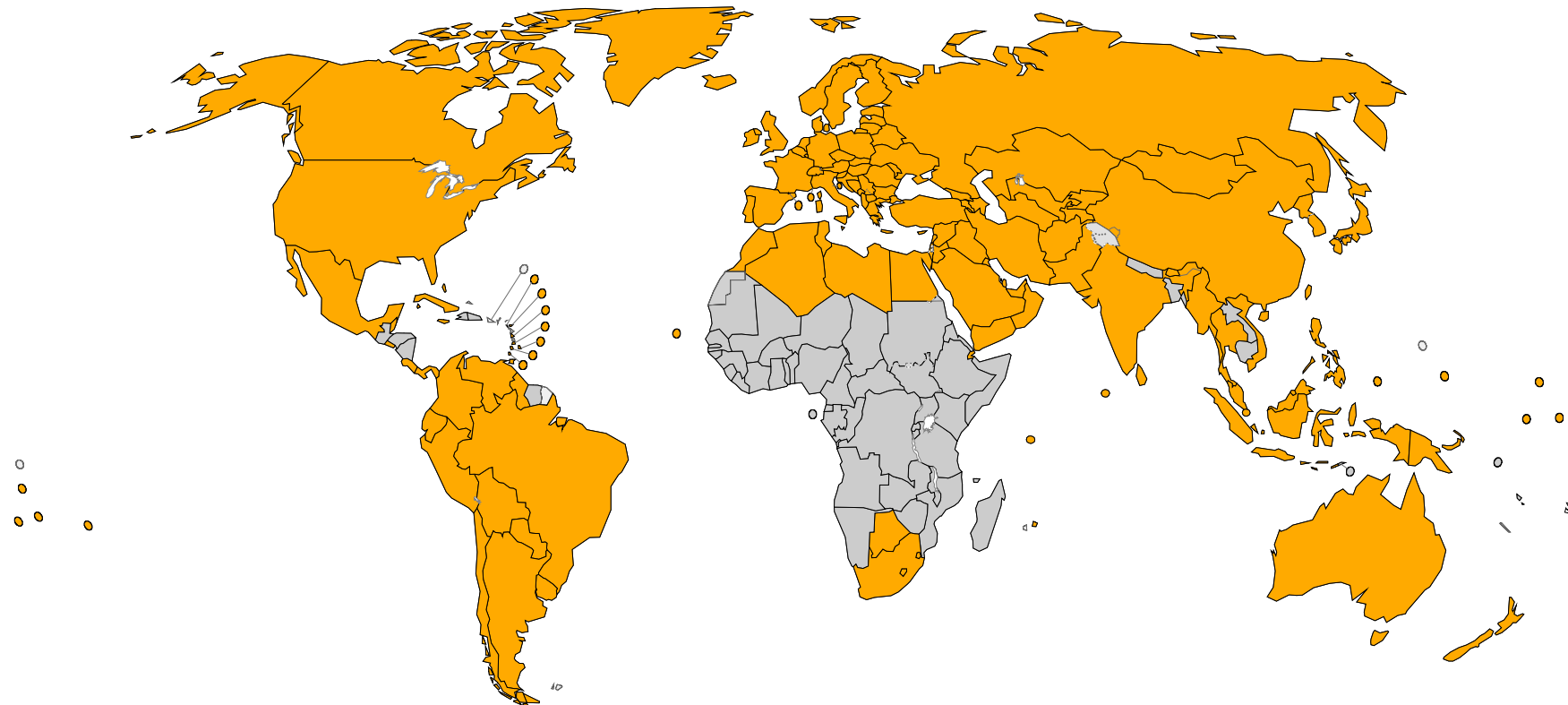
Countries Using Pneumo-conjugate Vaccine in National Immunization Schedule, 2011



Source: WHO/IVB database, 194 WHO Member States. Data as of October 2012
Date of slide: 01 October 2012

The boundaries and names shown and the designations used on this map do not imply the expression of any opinion whatsoever on the part of the World Health Organization concerning the legal status of any country, territory, city or area or of its authorities, or concerning the delimitation of its frontiers or boundaries. Dotted lines on maps represent approximate border lines for which there may not yet be full agreement. © WHO 2012. All rights reserved

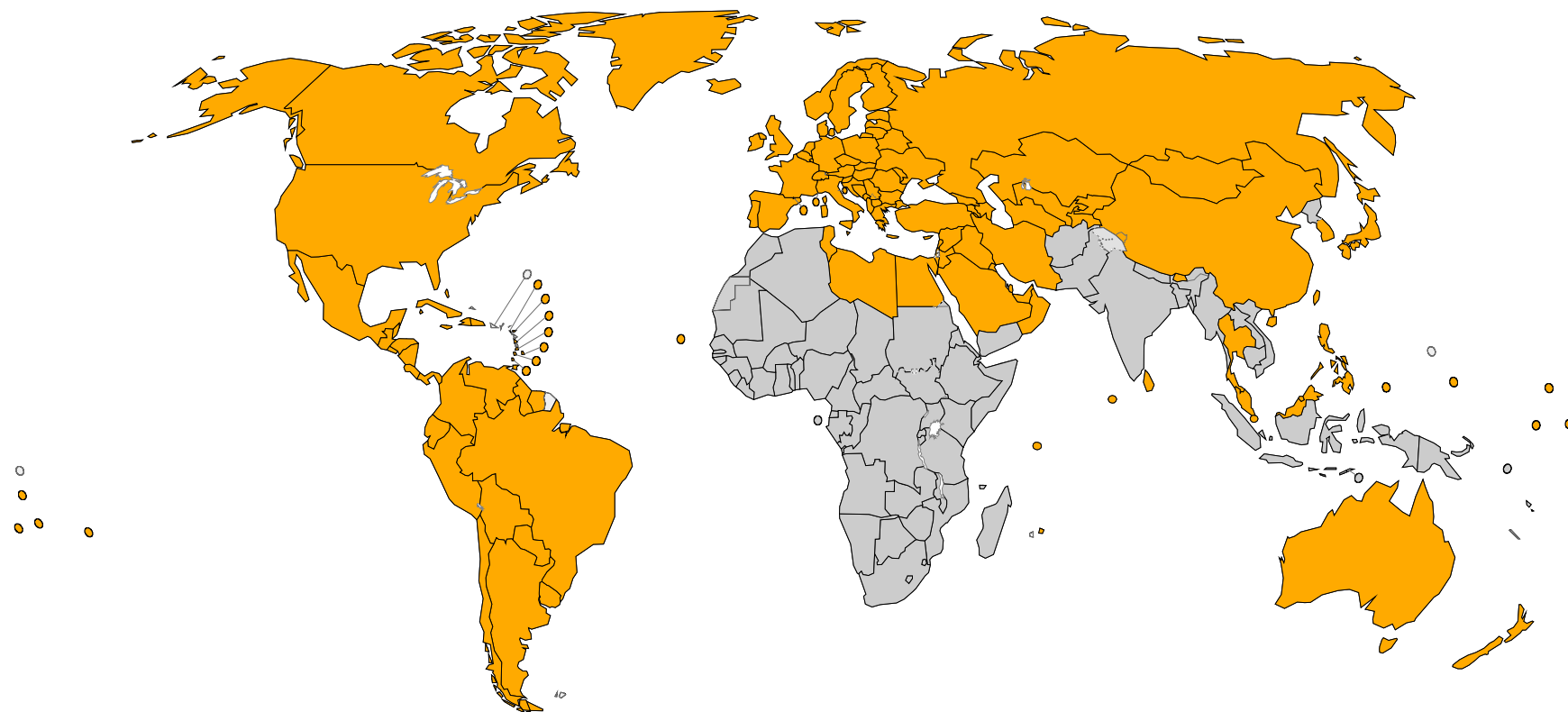
Countries Giving 2 Doses of Measles Vaccine in their Routine National Immunization System, 2011



Source: WHO/IVB database, 194 WHO Member States. Data as of October 2012
Date of slide: 01 October 2012

The boundaries and names shown and the designations used on this map do not imply the expression of any opinion whatsoever on the part of the World Health Organization concerning the legal status of any country, territory, city or area or of its authorities, or concerning the delimitation of its frontiers or boundaries. Dotted lines on maps represent approximate border lines for which there may not yet be full agreement. © WHO 2012. All rights reserved

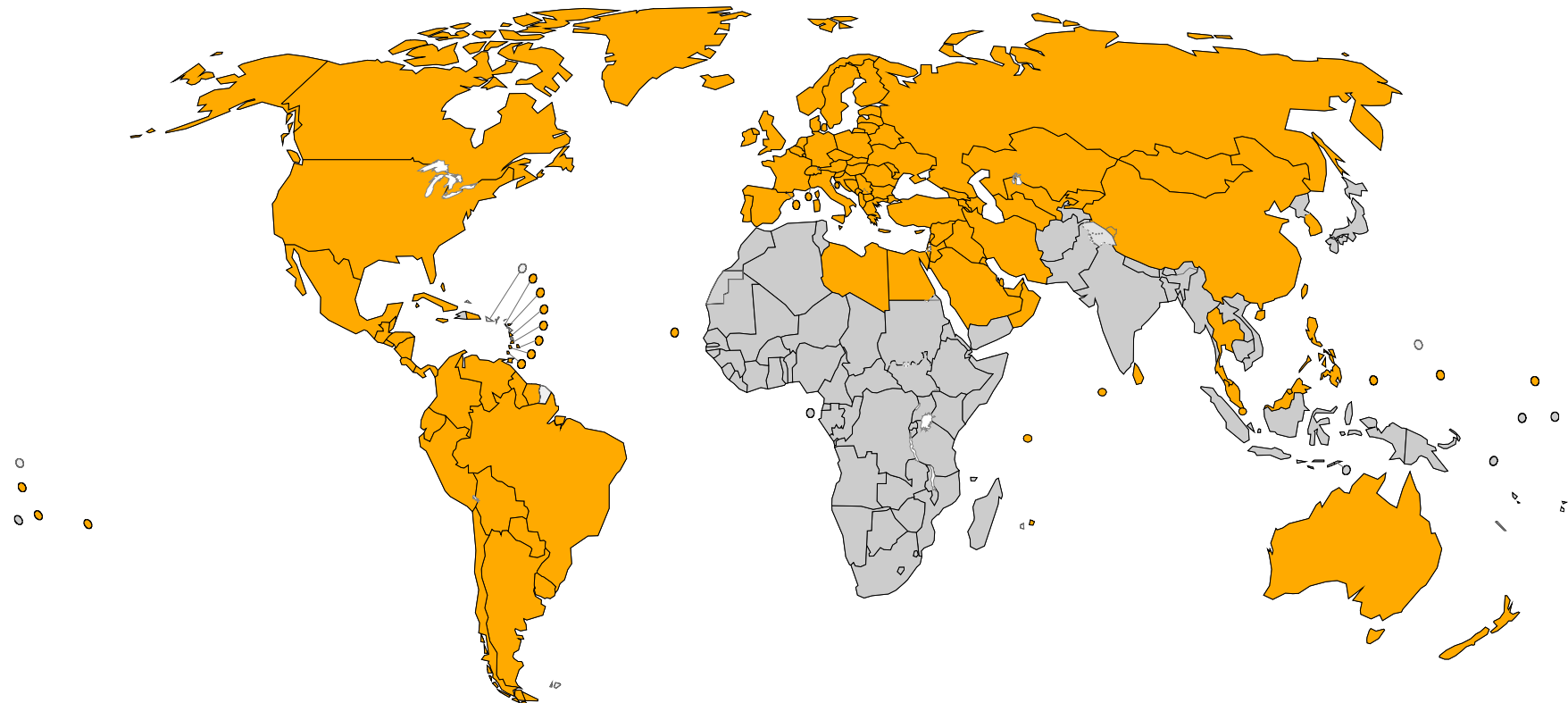
Countries Using Rubella Vaccine in National Immunization Schedule, 2011



Source: WHO/IVB database, 194 WHO Member States. Data as of October 2012
Date of slide: 01 October 2012

The boundaries and names shown and the designations used on this map do not imply the expression of any opinion whatsoever on the part of the World Health Organization concerning the legal status of any country, territory, city or area or of its authorities, or concerning the delimitation of its frontiers or boundaries. Dotted lines on maps represent approximate border lines for which there may not yet be full agreement. © WHO 2012. All rights reserved

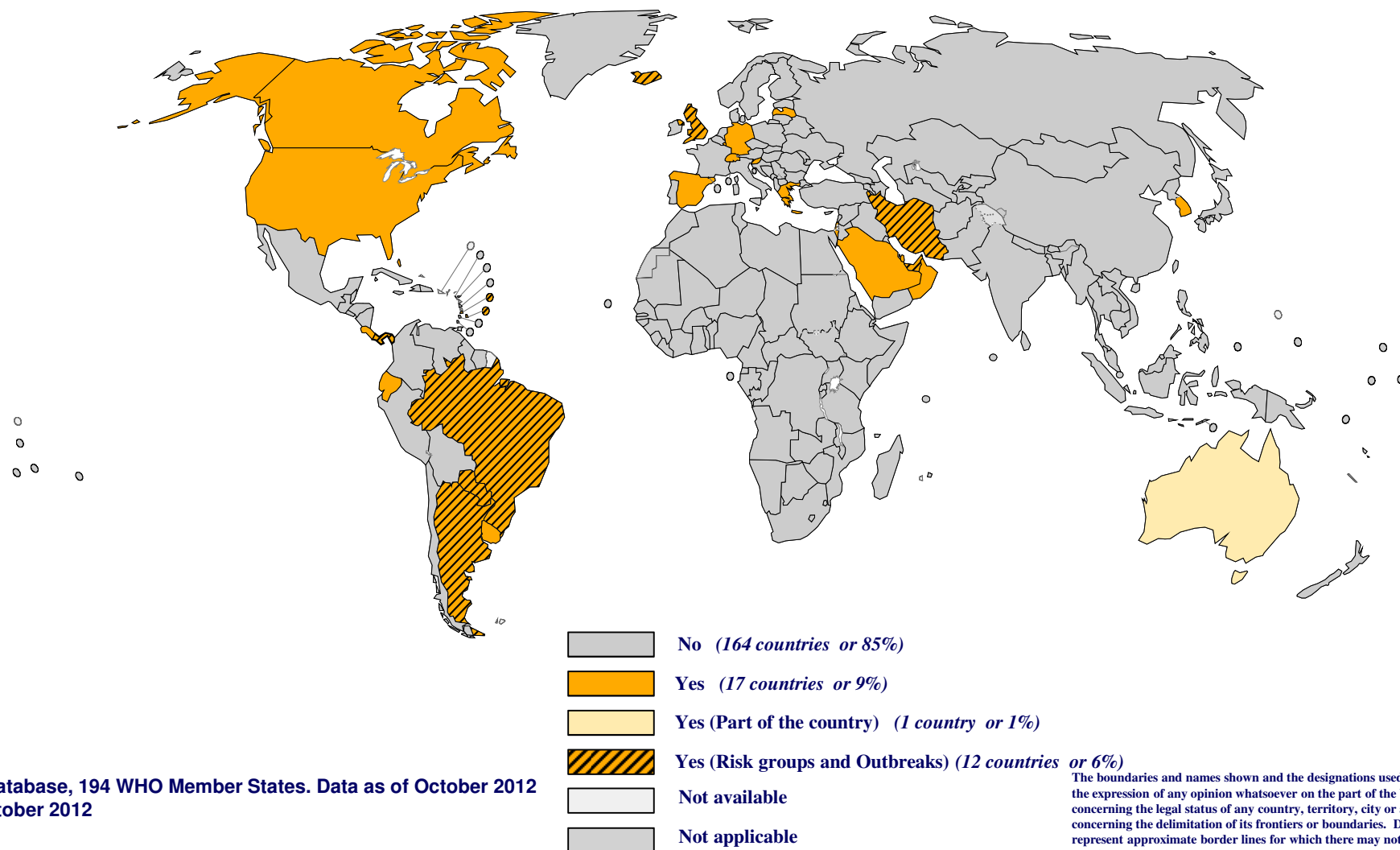
Countries Using Mumps Vaccine in National Immunization Schedule, 2011



Source: WHO/IVB database, 194 WHO Member States. Data as of October 2012
Date of slide: 01 October 2012

The boundaries and names shown and the designations used on this map do not imply the expression of any opinion whatsoever on the part of the World Health Organization concerning the legal status of any country, territory, city or area or of its authorities, or concerning the delimitation of its frontiers or boundaries. Dotted lines on maps represent approximate border lines for which there may not yet be full agreement. © WHO 2012. All rights reserved

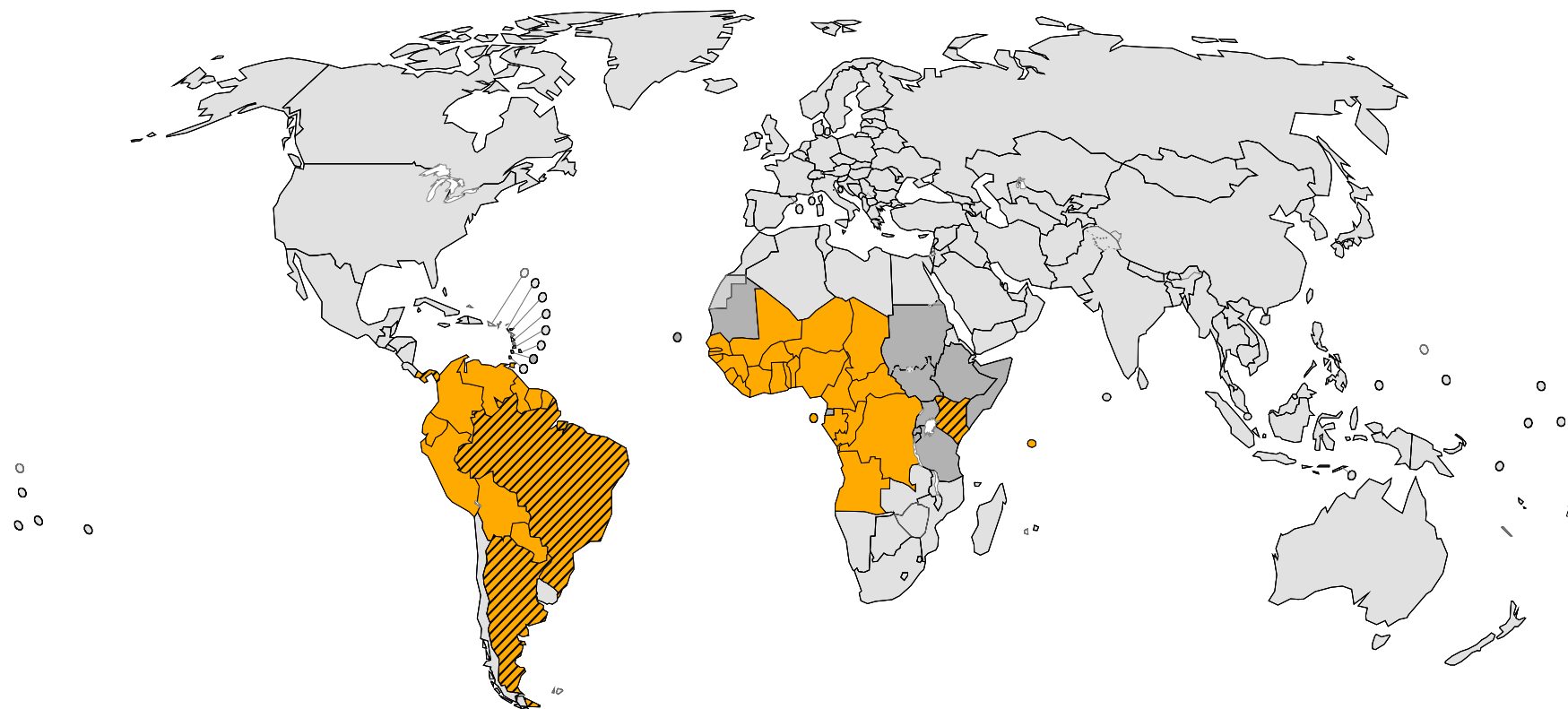
Countries Using Varicella Vaccine in National Immunization Schedule, 2011



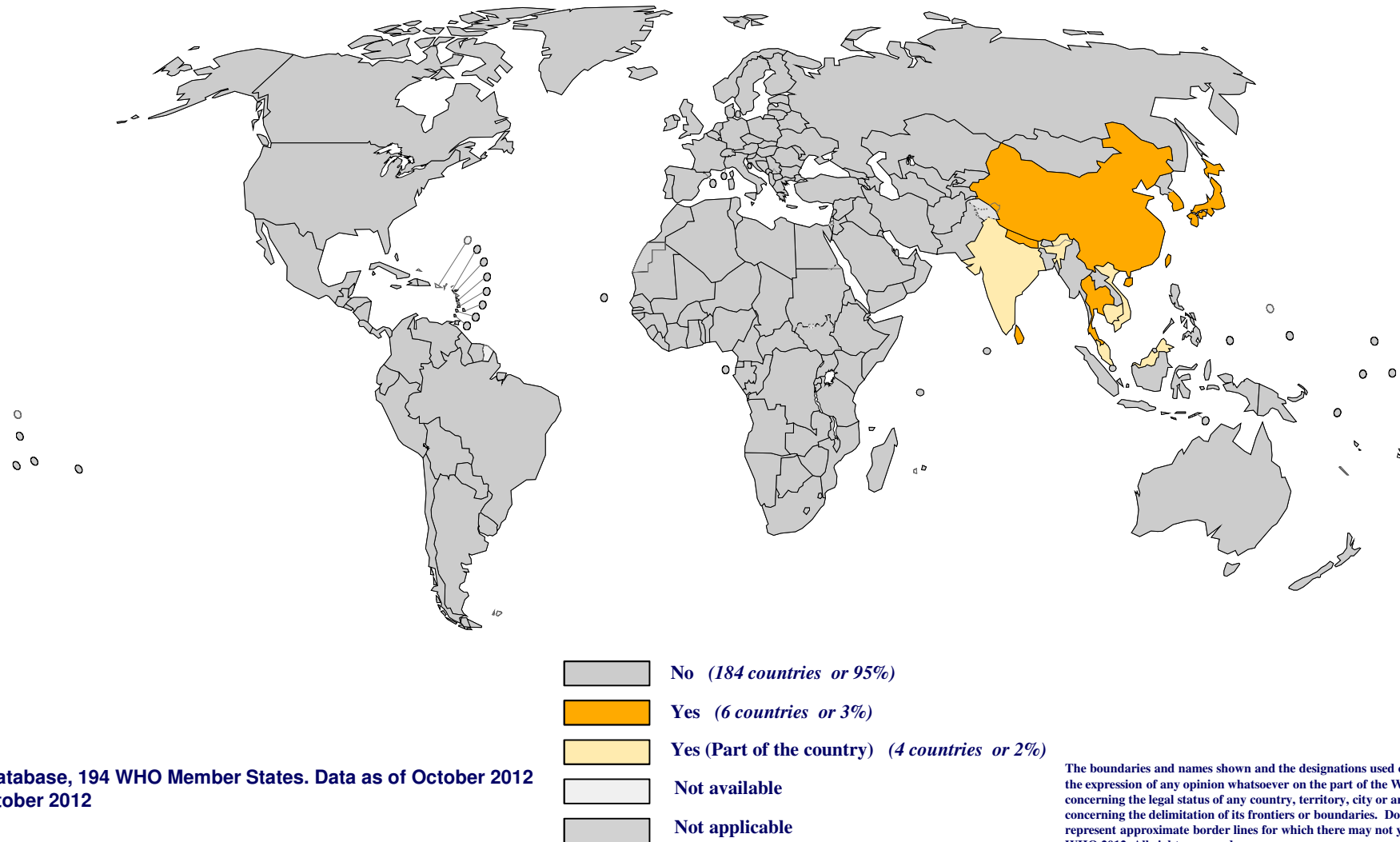
Source: WHO/IVB database, 194 WHO Member States. Data as of October 2012
Date of slide: 01 October 2012

The boundaries and names shown and the designations used on this map do not imply the expression of any opinion whatsoever on the part of the World Health Organization concerning the legal status of any country, territory, city or area or of its authorities, or concerning the delimitation of its frontiers or boundaries. Dotted lines on maps represent approximate border lines for which there may not yet be full agreement. © WHO 2012. All rights reserved

Countries/Territories Using Yellow Fever Vaccine in National Immunization Schedule, 2011



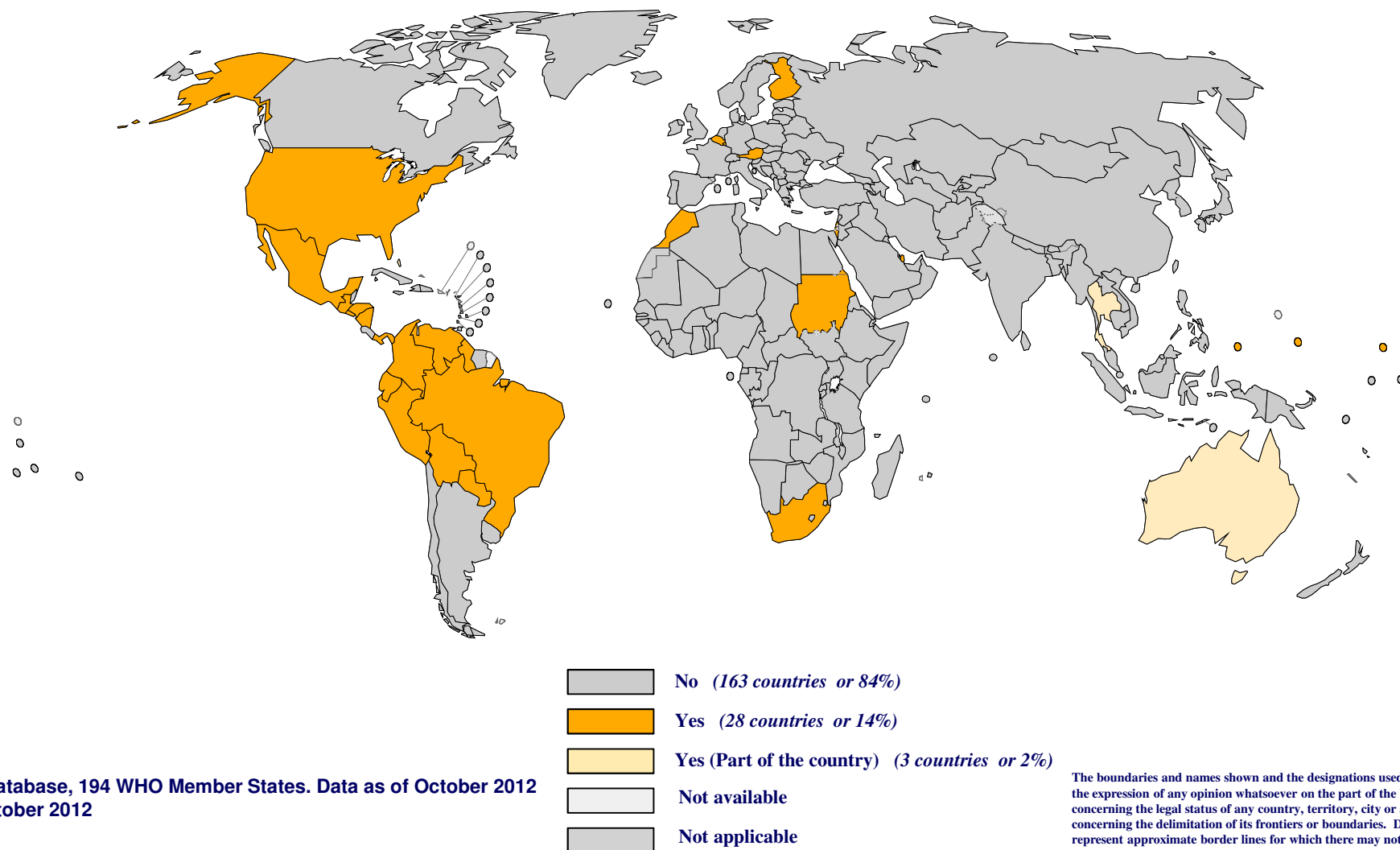
Countries Using JE Vaccine in National Immunization Schedule, 2011



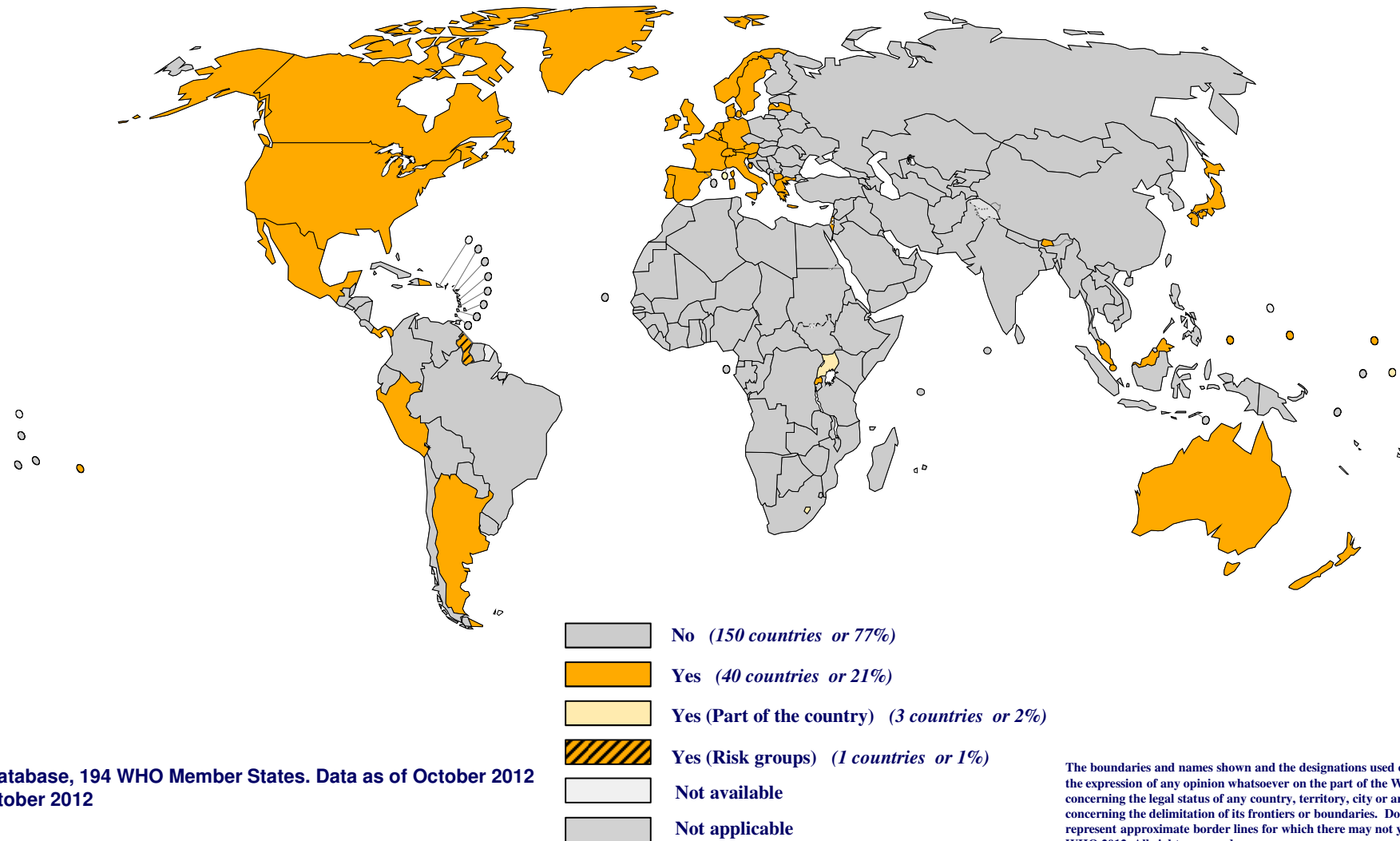
Source: WHO/IVB database, 194 WHO Member States. Data as of October 2012
Date of slide: 01 October 2012

The boundaries and names shown and the designations used on this map do not imply the expression of any opinion whatsoever on the part of the World Health Organization concerning the legal status of any country, territory, city or area or of its authorities, or concerning the delimitation of its frontiers or boundaries. Dotted lines on maps represent approximate border lines for which there may not yet be full agreement. © WHO 2012. All rights reserved

Countries Using Rotavirus Vaccine in National Immunization Schedule, 2011



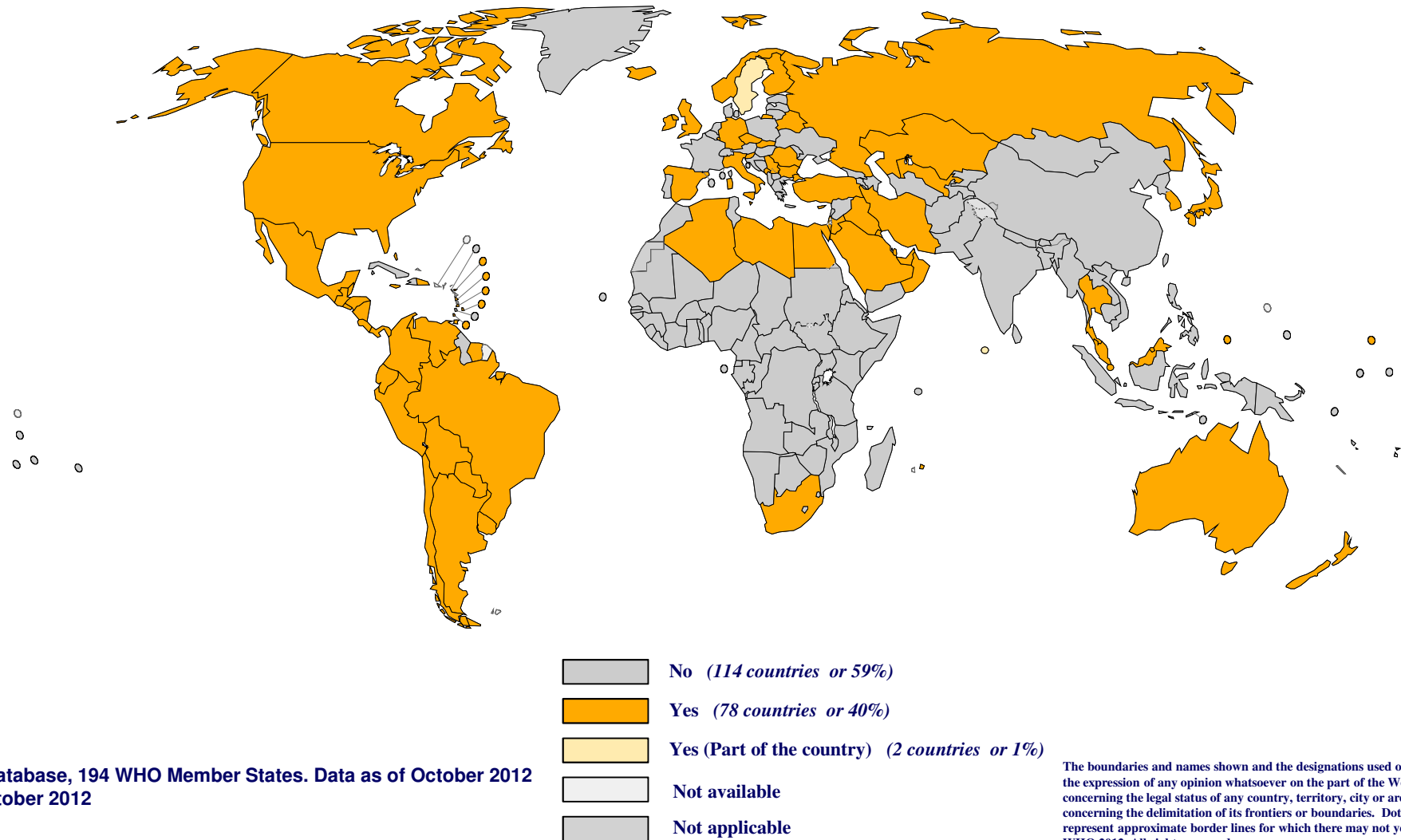
Countries Using HPV Vaccine in National Immunization Schedule, 2011



Source: WHO/IVB database, 194 WHO Member States. Data as of October 2012
Date of slide: 01 October 2012

The boundaries and names shown and the designations used on this map do not imply the expression of any opinion whatsoever on the part of the World Health Organization concerning the legal status of any country, territory, city or area or of its authorities, or concerning the delimitation of its frontiers or boundaries. Dotted lines on maps represent approximate border lines for which there may not yet be full agreement. © WHO 2012. All rights reserved

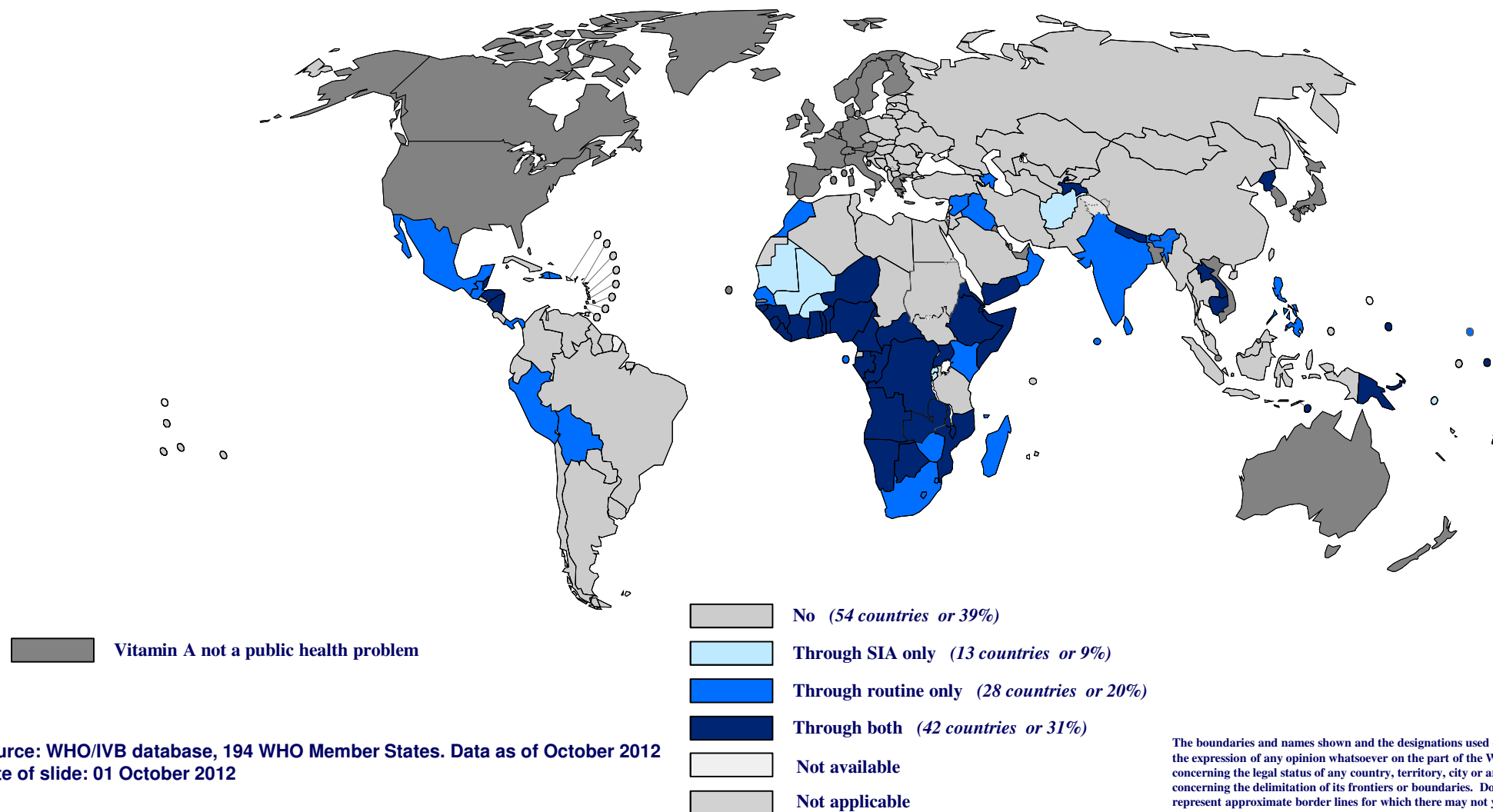
Countries Providing Seasonal Influenza in National Immunization Schedule, 2011



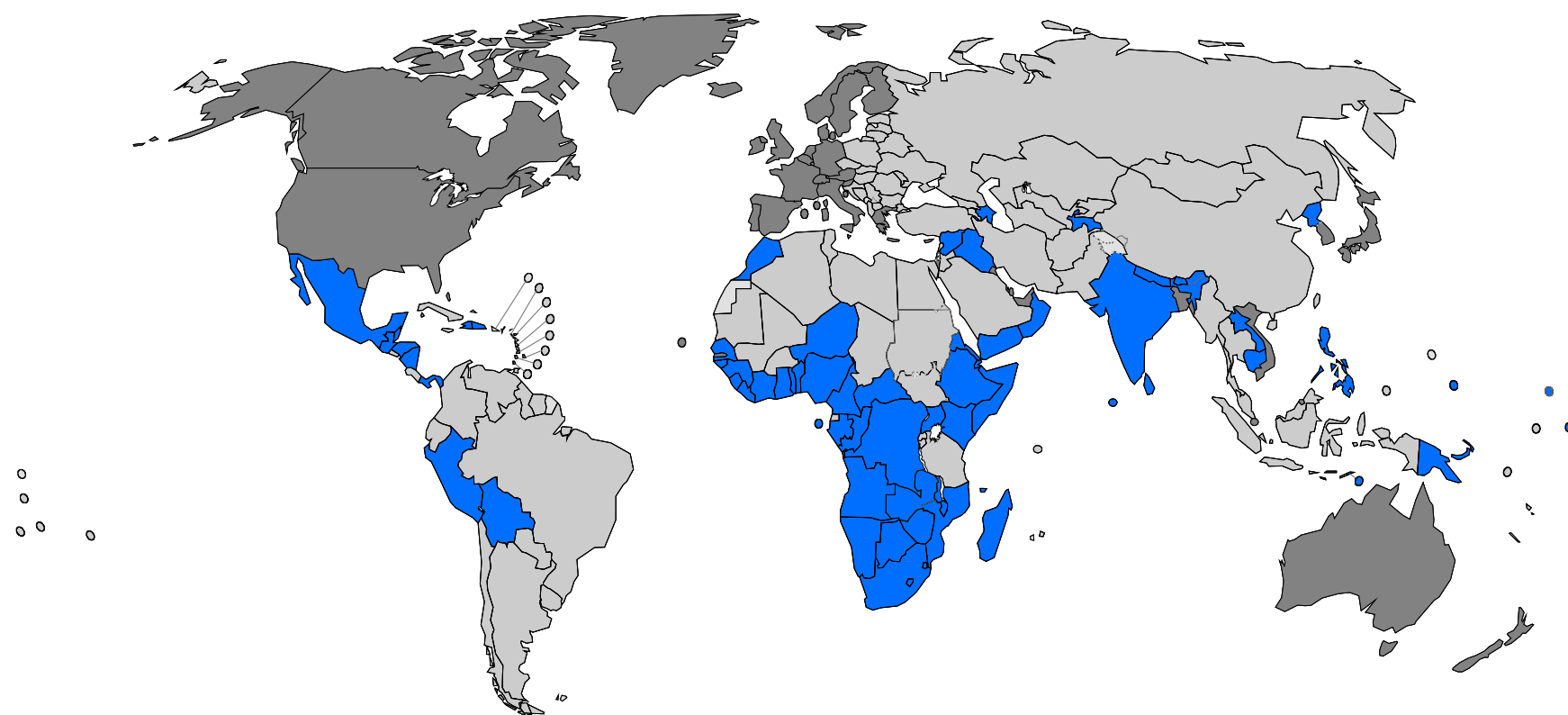
Source: WHO/IVB database, 194 WHO Member States. Data as of October 2012
Date of slide: 01 October 2012

The boundaries and names shown and the designations used on this map do not imply the expression of any opinion whatsoever on the part of the World Health Organization concerning the legal status of any country, territory, city or area or of its authorities, or concerning the delimitation of its frontiers or boundaries. Dotted lines on maps represent approximate border lines for which there may not yet be full agreement. © WHO 2012. All rights reserved

Countries Providing Vitamin A Supplementation, 2011



Countries Providing Vitamin A Supplementation with Routine Immunization Services, 2011



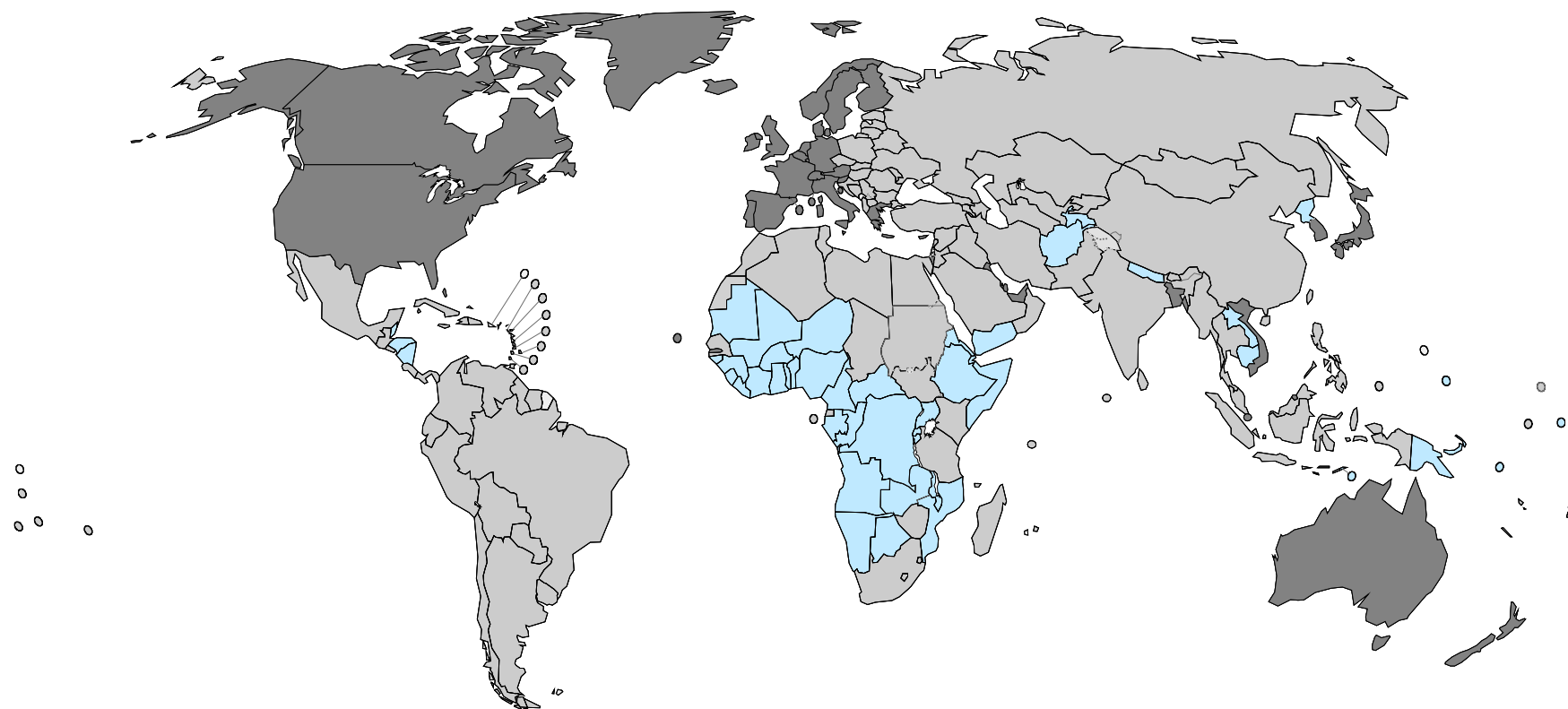
 Vitamin A not a public health problem

 No (67 countries or 49%)
 Yes (70 countries or 51%)
 Not available
 Not applicable

Source: WHO/IVB database, 194 WHO Member States. Data as of October 2012
Date of slide: 01 October 2012

The boundaries and names shown and the designations used on this map do not imply the expression of any opinion whatsoever on the part of the World Health Organization concerning the legal status of any country, territory, city or area or of its authorities, or concerning the delimitation of its frontiers or boundaries. Dotted lines on maps represent approximate border lines for which there may not yet be full agreement. © WHO 2012. All rights reserved

Countries Providing Vitamin A Supplementation with Supplementary Immunization Services, 2011



 Vitamin A not a public health problem

 No (82 countries or 60%)

 Yes (55 countries or 40%)

 Not available

 Not applicable

Source: WHO/IVB database, 194 WHO Member States. Data as of October 2012
Date of slide: 01 October 2012

The boundaries and names shown and the designations used on this map do not imply the expression of any opinion whatsoever on the part of the World Health Organization concerning the legal status of any country, territory, city or area or of its authorities, or concerning the delimitation of its frontiers or boundaries. Dotted lines on maps represent approximate border lines for which there may not yet be full agreement. © WHO 2012. All rights reserved